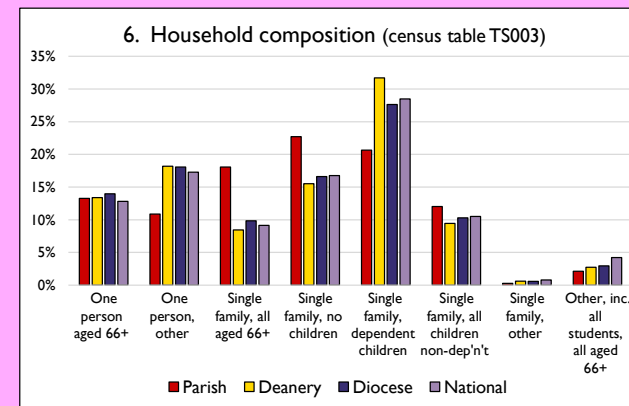
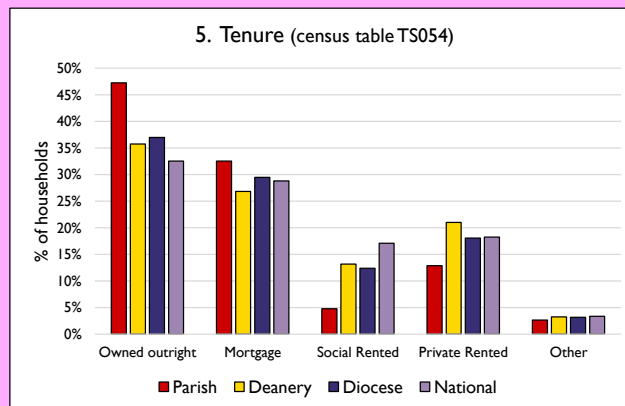
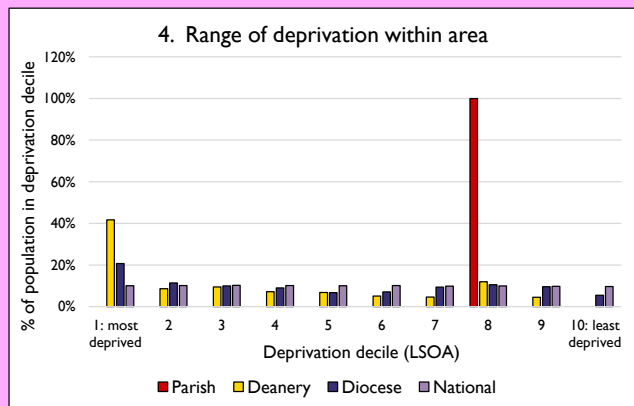
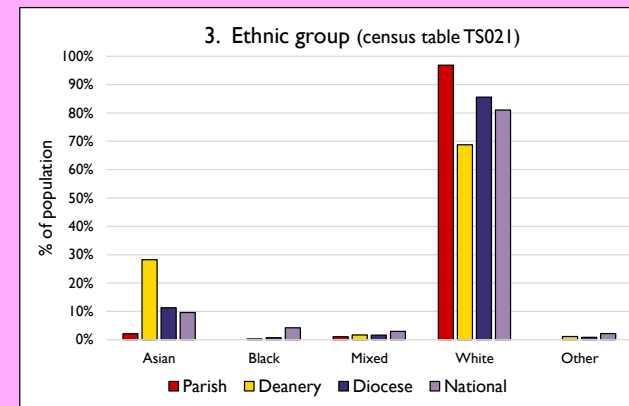
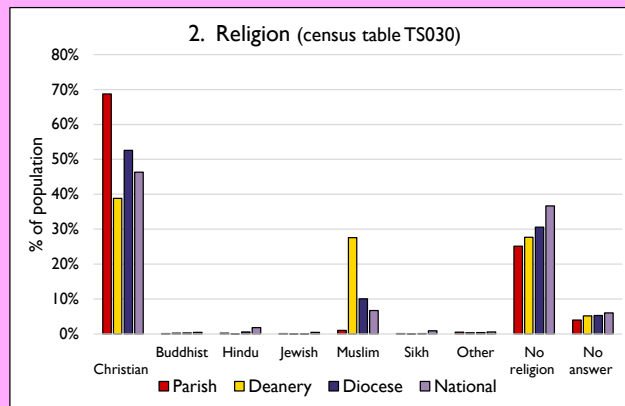
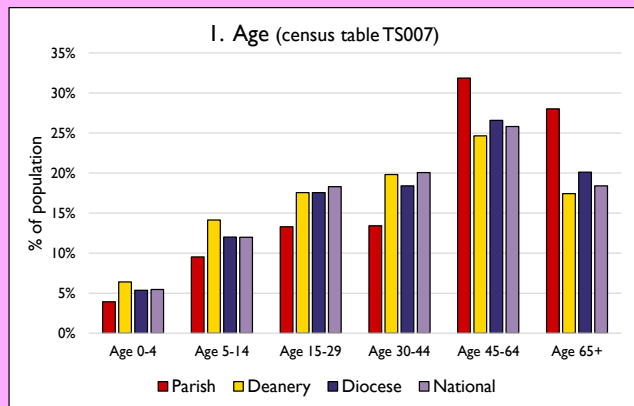


# National Census 2021 Dashboard for the Parish of Higham: St. John the Evangelist in the deanery of PENDLE



### 7. 2019 Deprivation Statistics

Index of Multiple Deprivation (IMD), domains, and subdomains

|                                      |                                 |                   |  |
|--------------------------------------|---------------------------------|-------------------|--|
| <b>IMD - overall deprivation 79%</b> |                                 |                   |  |
| <b>Employment</b> 81%                | <b>Crime</b> 93%                | <b>Health</b> 31% |  |
| <b>Income</b> 84%                    | <b>Education</b> 93%            |                   |  |
| <b>Income: Children</b> 88%          | <b>Children &amp; Youth</b> 91% |                   |  |
| <b>Income: Old people</b> 75%        | <b>Adult Skills</b> 87%         |                   |  |
| <b>Housing &amp; services</b> 47%    | <b>Living Environ't</b> 35%     |                   |  |
| <b>Local services</b> 36%            | <b>Indoors</b> 28%              |                   |  |
| <b>Affordability</b> 100%            | <b>Outdoors</b> 70%             |                   |  |

*Shading shows severity of deprivation compared to other parishes, colour-coded by decile. E.g., a figure of 25% means that 25% of parishes are more deprived than this parish.*

|                             | Parish | Deanery | Diocese   | National   |
|-----------------------------|--------|---------|-----------|------------|
| Population                  | 789    | 68,851  | 1,384,414 | 56,506,784 |
| Occupied households         | 349    | 27,142  | 587,351   | 23,444,438 |
| Living in households        | 789    | 68,396  | 1,355,800 | 55,542,946 |
| Average household size      | 2.26   | 2.52    | 2.31      | 2.37       |
| Living in communal estab'ts | 0      | 455     | 28,614    | 963,838    |

**Parish, Deanery and Diocese codes**

Parish 530066 Higham: St. John the Evangelist  
 Deanery 53107 PENDLE  
 Diocese 3 Blackburn

#### Notes & definitions

Census and deprivation statistics have been mapped onto parish boundaries, and are therefore approximations. Census data as shown in figures 1-3, 5, & 6 are derived from the National Census 2021 produced by the Office of National Statistics (ONS). For details from ONS see: [https://www.nomisweb.co.uk/sources/census\\_2021](https://www.nomisweb.co.uk/sources/census_2021). Deprivation statistics are derived from the English Indices of Deprivation 2019, produced by the Ministry of Housing, Communities & Local Government. More details can be found at: <https://www.gov.uk/government/statistics/english-indices-of-deprivation-2019>. Deprivation statistics are published at LSOA level. Figure 4 shows how the population of each area is split across LSOAs, categorised by LSOA deprivation decile. For more detailed parish census and deprivation information, see: <https://www.churchofengland.org/about/data-services/resources-publications-and-data#na>. For an interactive map showing parish deprivation and census statistics, see: <http://arcgis/IRaS4CS>.

Parish deprivation statistics in figure 7 are colour-coded by parish deprivation decile:

